MAIN STREET

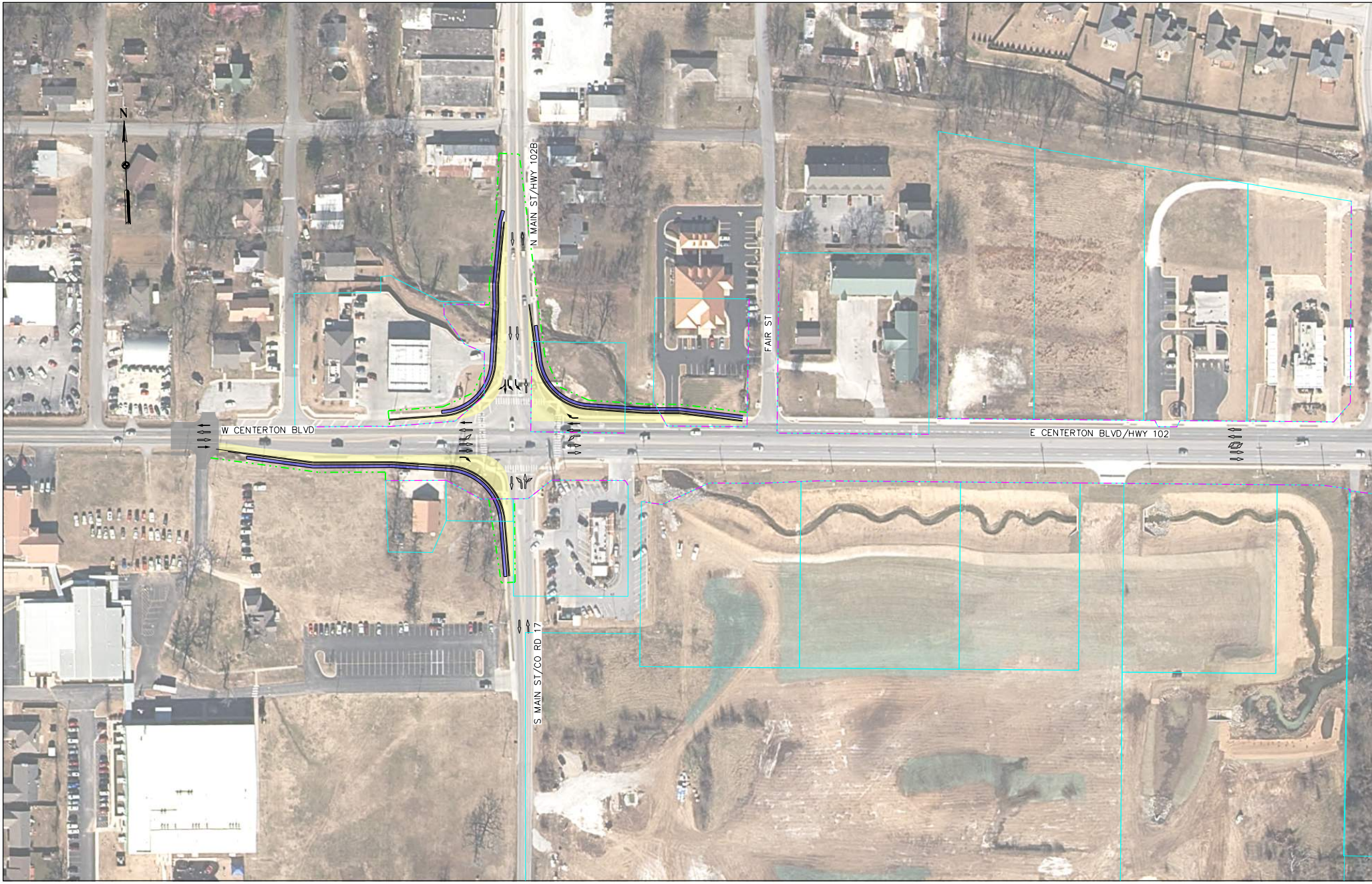
N
N MAIN ST/HWY 102B
FAIR ST
W CENTERTON BLVD
E CENTERTON BLVD/HWY 102
S MAIN ST/CO RD 17

0 50 100

ALTERNATIVE 2
SHEET 1 OF 3

102-62 - IMPROVEMENTS
FROM MAIN STREET TO 2ND STREET

HNTB Corporation
The HNTB Companies
Engineers Architects Planners

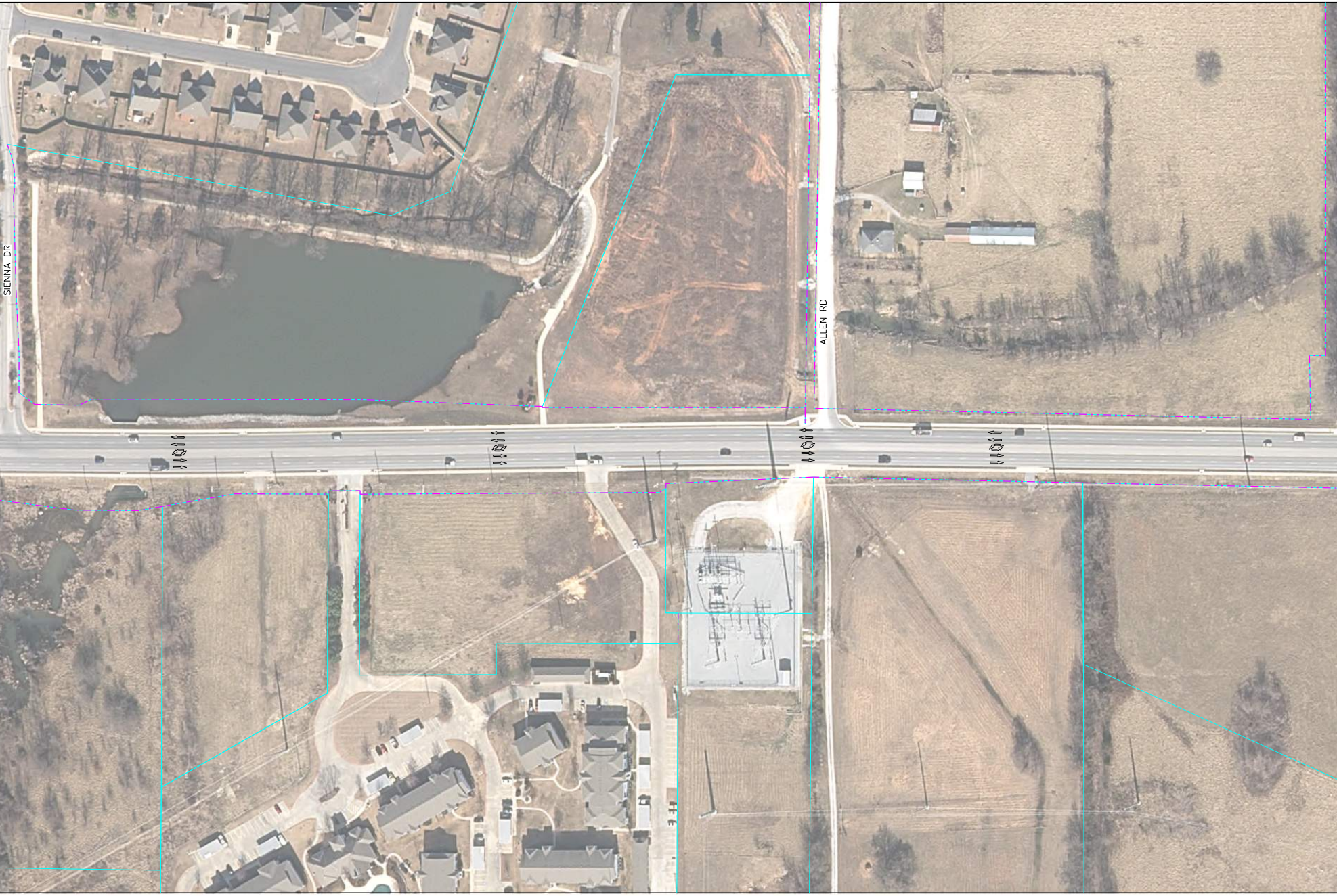
SIENNA DR
ALLEN RD


COPPER OAKS DR
BERKSHIRE RD
E CENTERTON BLVD/HWY 102
WOMACK RD
POPLAR RD

FEASIBILITY CONCEPTS

NOTES:
-AERIAL, EXISTING RIGHT-OF-WAY AND PARCEL BASE FILES HAVE NOT BEEN FIELD VERIFIED.
-BASE FILES SOURCED FROM ARKANSAS GIS OFFICE.

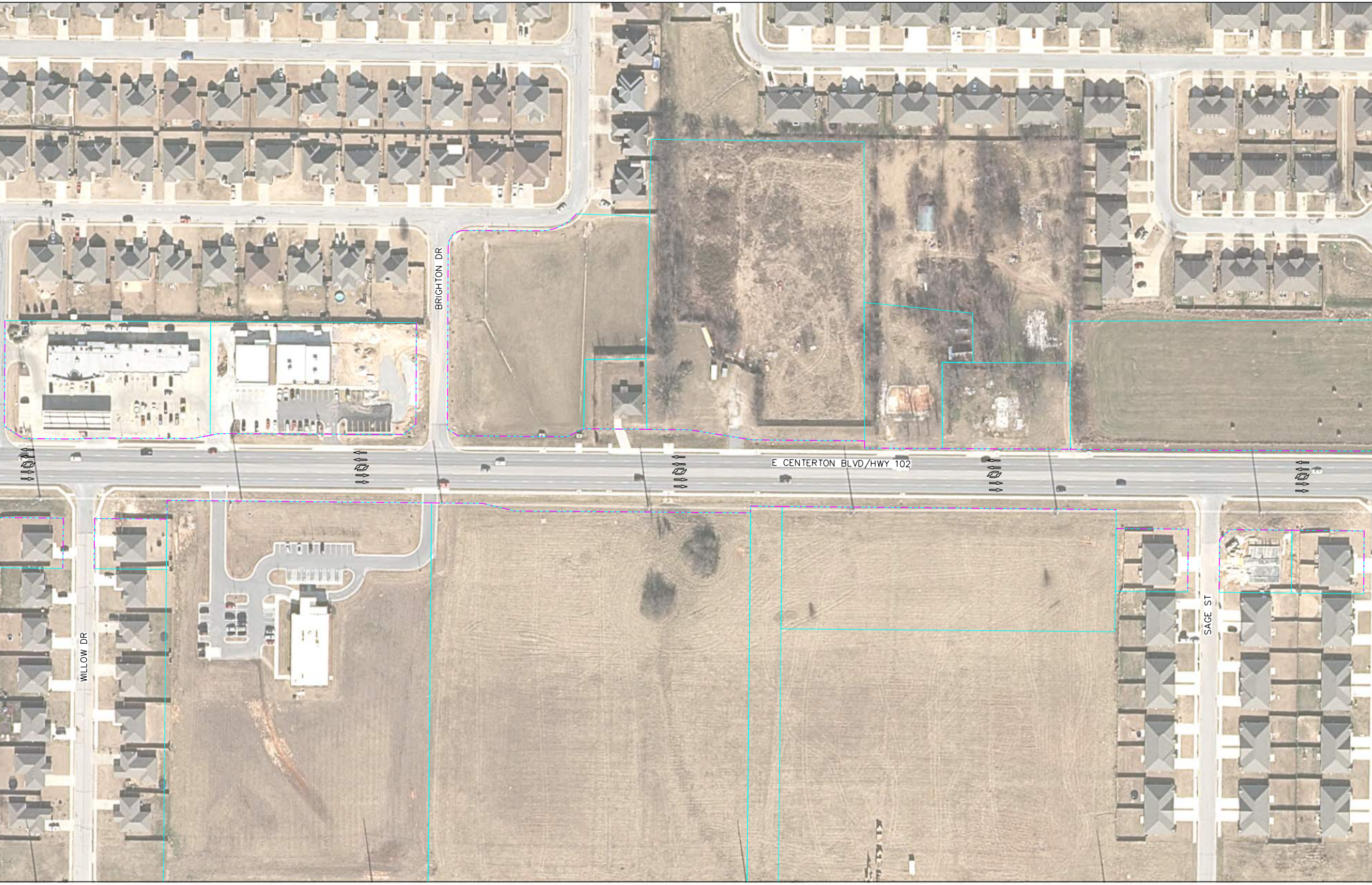
BRIGHTON DR
E CENTERTON BLVD/HWY 102
WILLOW DR
SAGE ST

ALL DESIGN CONCEPTS ARE PRELIMINARY
AND SUBJECT TO CHANGE BASED ON
FURTHER DEVELOPMENT AND INPUT

SW TATER BLACK ROAD

GREENHOUSE ROAD

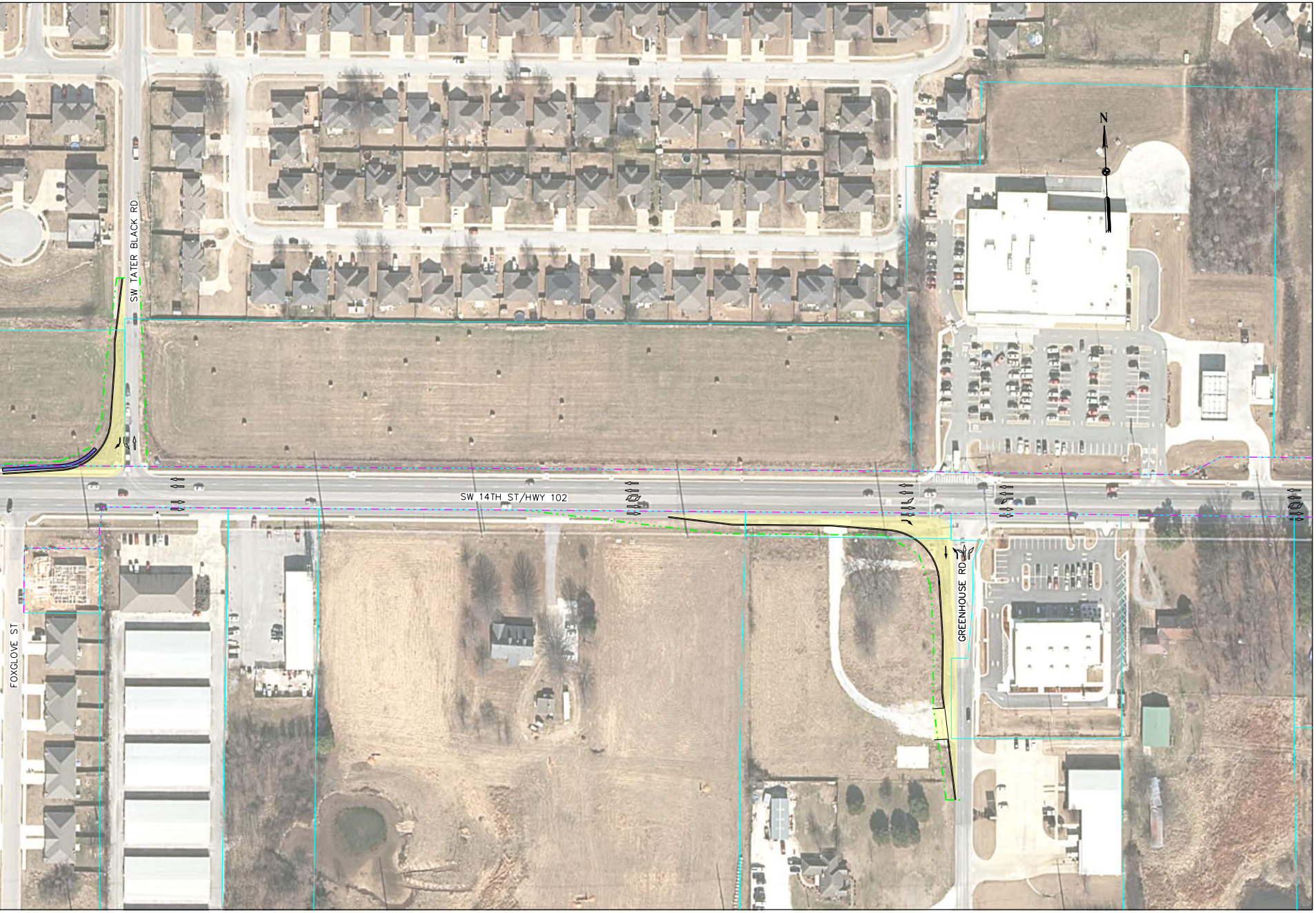
N
SW TATER BLACK RD
SW 14TH ST/HWY 102
GREENHOUSE RD
FOXGLOVE ST

02/06/2019

PROJECT LENGTH 9.5 MILES

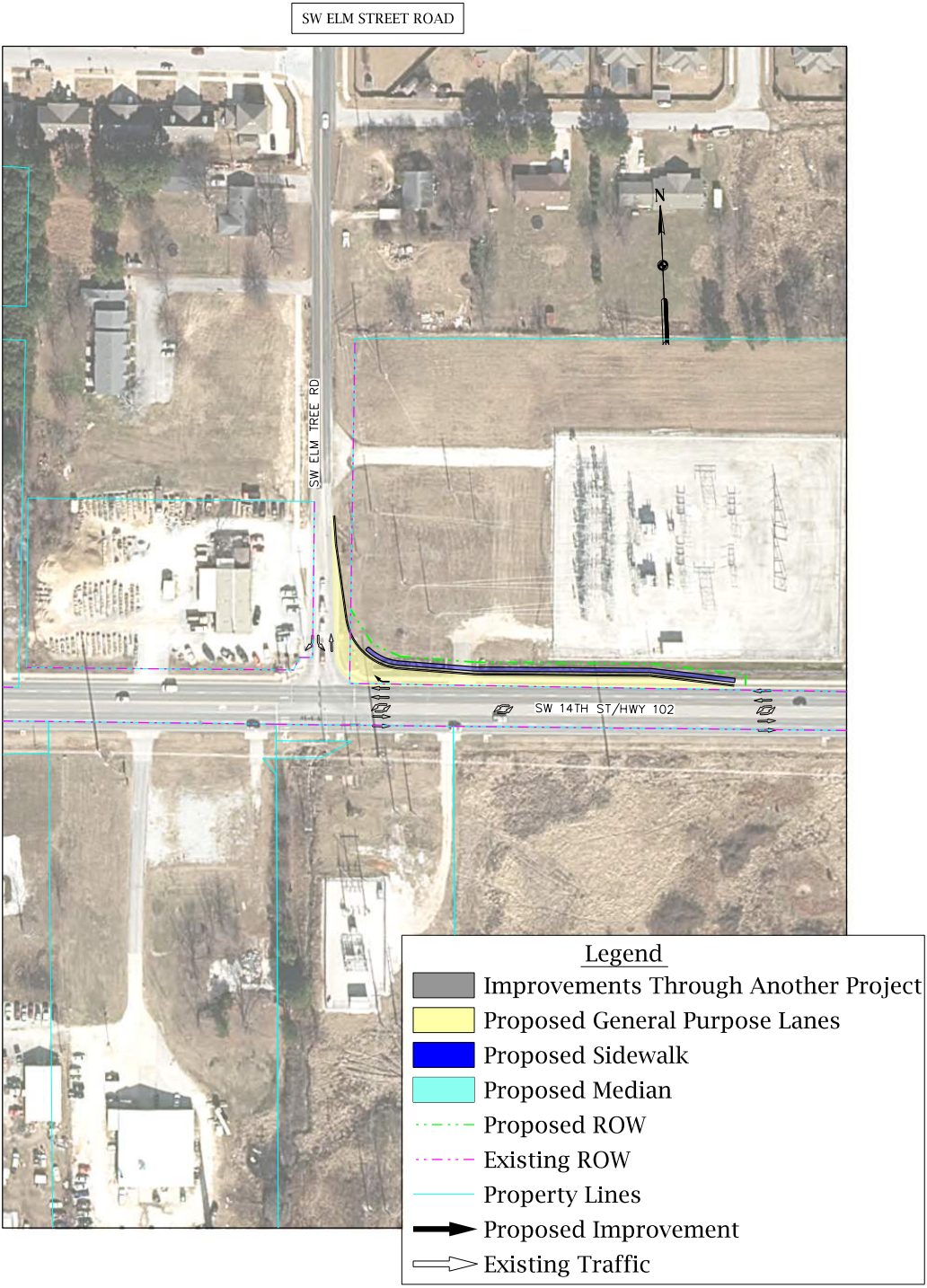
SW ELM STREET ROAD
N
SW ELM TREE RD
SW 14TH ST/HWY 102
Legend
Improvements Through Another Project
Proposed General Purpose Lanes
Proposed Sidewalk
Proposed Median
Proposed ROW
Existing ROW
Property Lines
Proposed Improvement
Existing Traffic

	ALTERNATIVE 2 SHEET 1 OF 3	HIGHWAY 62-102 IMPROVEMENTS FROM HIGHWAY 102B TO HIGHWAY 94